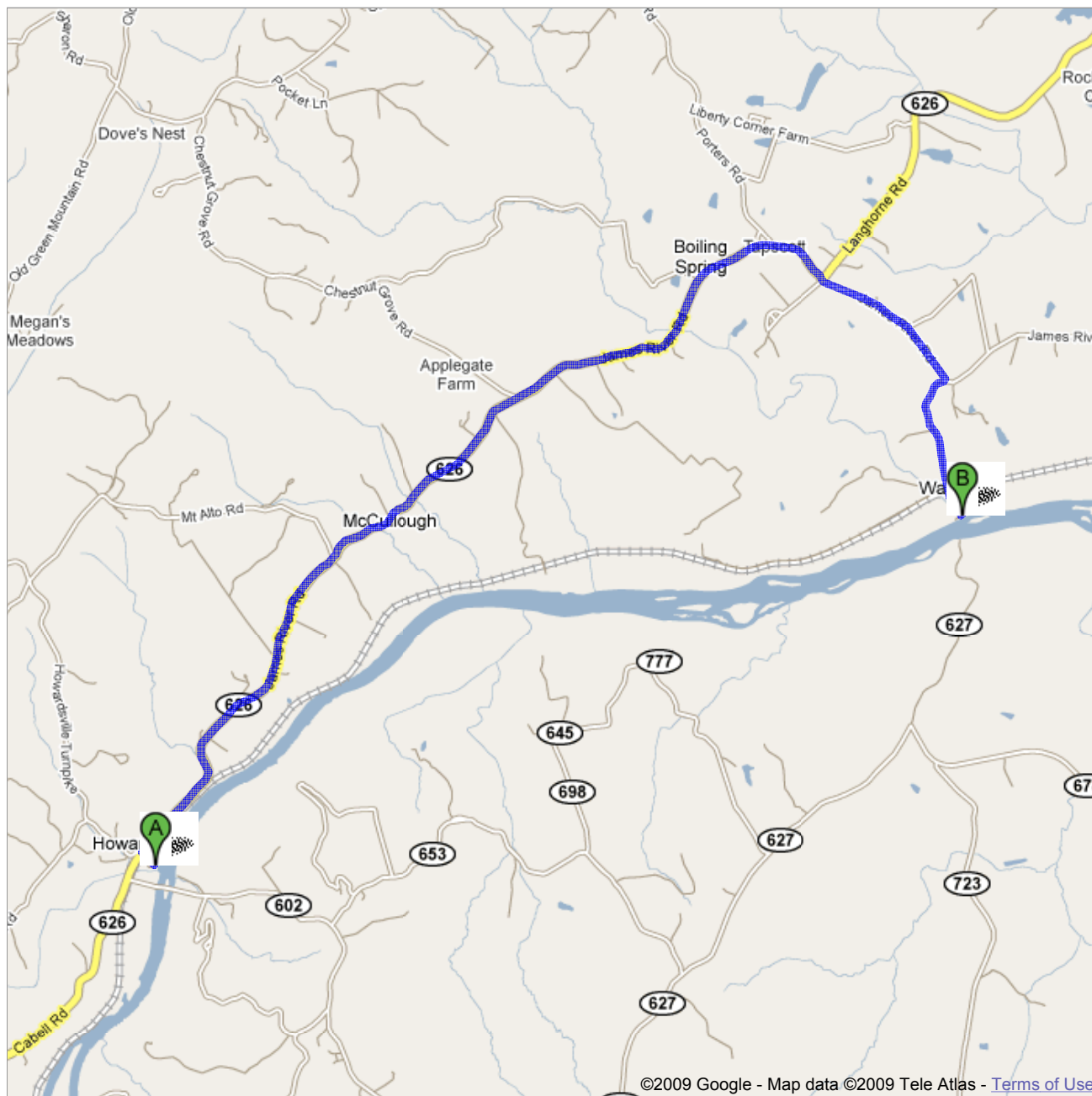







**Directions to Warren Ferry Rd**


**8.1 mi – about 18 mins**

Howardsville Landing to Warren Landing



 Howardsville Turnpike

- 
1. Head **northwest** on **Howardsville Turnpike** toward **VA-626** go 0.1 mi  
total 0.1 mi
  -  2. Turn **right** at **VA-626** go 6.1 mi  
total 6.2 mi  
About 13 mins
  3. Continue on **James River Rd** go 1.0 mi  
total 7.2 mi  
About 3 mins
  -  4. Turn **right** at **Warren Ferry Rd** go 0.9 mi  
total 8.1 mi  
About 2 mins

 Warren Ferry Rd

---

These directions are for planning purposes only. You may find that construction projects, traffic, weather, or other events may cause conditions to differ from the map results, and you should plan your route accordingly. You must obey all signs or notices regarding your route.

Map data ©2009 , Tele Atlas